

MODULARIO
F 719 rend 487

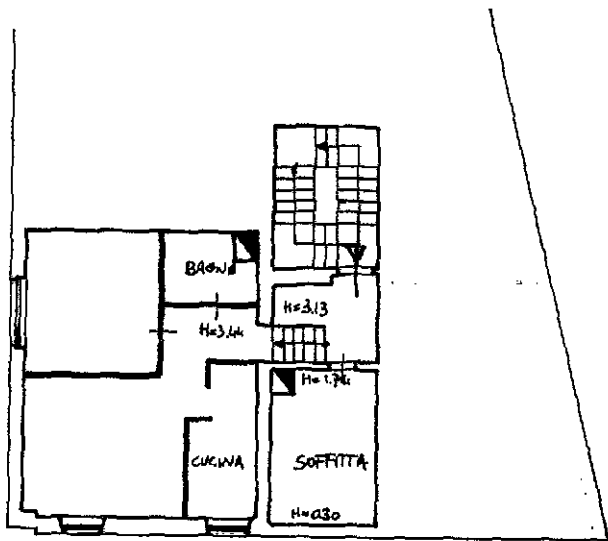


MINISTERO DELLE FINANZE
DIREZIONE GENERALE DEL CATASTO E DEI SS.TT.EE.

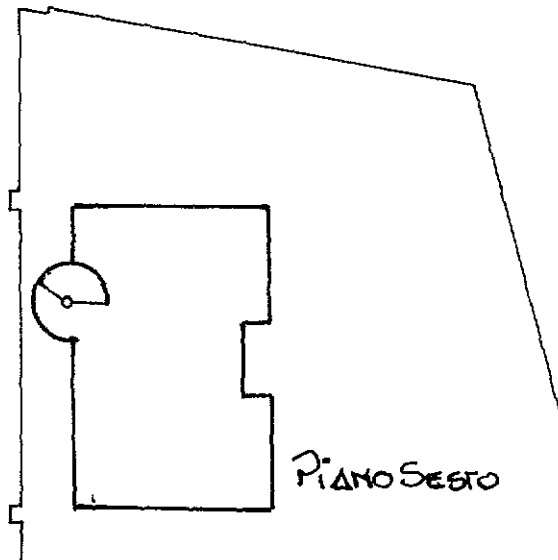
CATASTO EDILIZIO URBANO (RDL 13-4-1939, n. 652)

LIRE
250

Planimetria di u.i.u. in Comune di ANCONA via civ...

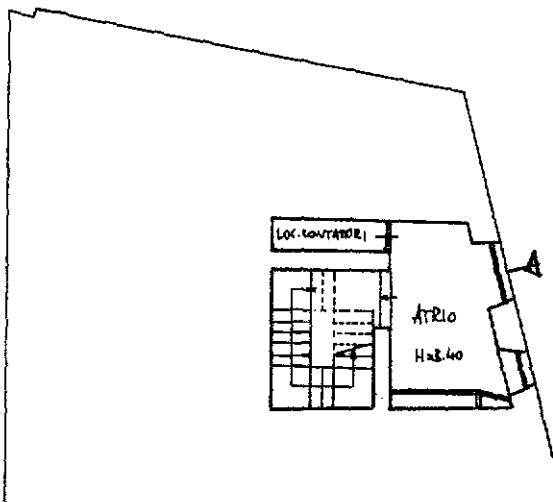


PIANO QUARTO



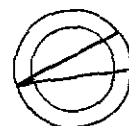
PIANO SESTO

TERRAZZO CONDOMINALE



PIANO TERRA

ORIENTAMENTO



SCALA DI 1:200